
























<u>Embreeville Historic District</u>		September 16, 1985 (#85002350)	<u>Pennsylvania Route 162</u>  <u>39°55'35"N 75°43'55"W</u>	<u>Newlin Township</u>
<u>Harlan House</u>	  <u>More images</u>	May 9, 1985 (#85001004)	<u>Pennsylvania Route 162</u> and Star Gazer Road, near Embreeville  <u>39°56'17"N 75°43'56"W</u>	<u>Newlin Township</u>
<u>Hayes Homestead</u>		September 16, 1985 (#85002355)	<u>Pennsylvania Route 162</u> and Harvey's Bridge Road  <u>39°56'09"N 75°44'10"W</u>	<u>Newlin Township</u>
<u>House at Upper Laurel Iron Works</u>		September 16, 1985 (#85002371)	McCorkel's Rock Road  <u>39°56'00"N 75°46'47"W</u>	<u>Newlin Township</u>
<u>Indian Deep Farm</u>		September 16, 1985 (#85002372)	Glenhall and Groundhog College Roads  <u>39°55'34"N 75°41'59"W</u>	<u>Newlin Township</u>
<u>Marlborough Village Historic District</u>		March 8, 1995 (#95000130)	354–418 Marlborough Road and 901 and 940 Marlborough Springs Road, near Kennett Square  <u>39°54'00"N 75°42'11"W</u>	<u>East Marlborough and Newlin Townships</u>

<u>Mountain Meadow Farm</u>		September 16, 1985 (<u>#85002373</u>)	Harvey's Bridge Road  39°56'00"N 75°44'48"W	<u>Newlin Township</u>
<u>Northbrook Historic District</u>		September 16, 1985 (<u>#85002374</u>)	Northbrook, Indian Hannah, and Bragg Hill Roads  39°55'19"N 75°41'29"W	<u>Newlin, Pocopson, and West Bradford Townships</u>
<u>Spruce Grove School</u>		September 16, 1985 (<u>#85002378</u>)	Brandywine Creek Road  39°56'07"N 75°46'08"W	<u>Newlin Township</u>
<u>Worker's House at Lower Laurel Iron Works</u>		September 16, 1985 (<u>#85002381</u>)	Creek Road  39°56'14"N 75°46'08"W	<u>Newlin Township</u>
<u>Joseph Young House</u>		September 16, 1985 (<u>#85002383</u>)	Creek Road  39°56'12"N 75°45'39"W	<u>Newlin Township</u>